

LEGEND

- CITY LIMITS
- PARCELS
- E.T.J.
- ABSTRACTS
- ARTERIAL ROADS
- EXISTING ROADS
- COLLECTOR ROADS


NOTES


1. THIS MAP WAS PREPARED BASED ON DOCUMENTS PROVIDED BY THE CITY OF BROCK. THIS DOCUMENT WAS PREPARED UNDER 22 TEXAS ADMINISTRATIVE CODE § 138.95. DOES NOT REFLECT THE RESULTS OF AN ON THE GROUND SURVEY, AND IS NOT TO BE USED TO CONVEY OR ESTABLISH INTERESTS IN REAL PROPERTY EXCEPT THOSE RIGHTS AND INTERESTS IMPLIED OR ESTABLISHED BY THE CREATION OR RECONFIGURATION OF THE BOUNDARY OF THE POLITICAL SUBDIVISION OR WHICH IT WAS PREPARED.

PRELIMINARY. THIS DOCUMENT SHALL NOT BE RECORDED FOR ANY PURPOSE AND SHALL NOT BE USED OR VIEWED OR RELIED UPON AS A FINAL SURVEY DOCUMENT.


RILEY ELMER GRIFFITH, R.P.L.S. #5863


DATE _____ DATE _____





SCALE IN FEET



 Enprotec Hibbs & Todd <small>1310 Weatherford Hwy, Suite 116 • Granbury, Texas 76048 • T: (850) 498-6000 • F: (850) 498-6233 • www.eht.com PE Firm Registration No. 1151 • PG Firm Registration No. 50103 • RPLS Firm Registration No. 10011900</small>	8178 PROJECT NO. 05/03/2022 DATE CSH DESIGNED BY: SMB DRAWN BY: CSH CHECKED BY: 3 OF 3
THOROUGHFARE MAP FOR THE CITY OF BROCK, PARKER COUNTY, TEXAS	

P:\Project\Brock_Texas\Brock_Thoroughfare_Map.dwg