


**LEGEND**

- AG AGRICULTURAL ZONING DISTRICT
- RE - 1 RESIDENTIAL ESTATE ZONING DISTRICT - 1 ACRE LOTS
- RE - 2 RESIDENTIAL ESTATE ZONING DISTRICT - 2 ACRE LOTS
- MF MULTI-FAMILY ZONING DISTRICT
- LR LOCAL RETAIL ZONING DISTRICT
- GR GENERAL RETAIL ZONING DISTRICT
- PD PLANNED DEVELOPMENT ZONING DISTRICT
- CITY LIMITS
- E.T.J.
- PARCELS
- ABSTRACTS




750 0 1500  
SCALE IN FEET

**NOTES**


1. THIS MAP WAS PREPARED BASED ON DOCUMENTS PROVIDED BY THE CITY OF BROCK. THIS DOCUMENT WAS PREPARED UNDER 22 TEXAS ADMINISTRATIVE CODE § 138.95. DOES NOT REFLECT THE RESULTS OF AN ON THE GROUND SURVEY, AND IS NOT TO BE USED TO CONVEY OR ESTABLISH INTERESTS IN REAL PROPERTY EXCEPT THOSE RIGHTS AND INTERESTS IMPLIED OR ESTABLISHED BY THE CREATION OR RECONFIGURATION OF THE BOUNDARY OF THE POLITICAL SUBDIVISION OR WHICH IT WAS PREPARED.

*PRELIMINARY. THIS DOCUMENT SHALL NOT BE RECORDED FOR ANY PURPOSE AND SHALL NOT BE USED OR VIEWED OR RELIED UPON AS A FINAL SURVEY DOCUMENT*

RILEY ELMER GRIFFITH, R.P.L.S. #5863



DATE \_\_\_\_\_ DATE \_\_\_\_\_



**Enprotec | Hibbs & Todd**  
1310 Weatherford Hwy, Suite 115 • Granbury, Texas 76048 • T: (850) 498-6000 • F: (850) 498-6033 • www.eht.com  
PE Firm Registration No. 1151 • PG Firm Registration No. 50103 • RPLS Firm Registration No. 10011900

8178  
PROJECT NO.  
05/03/2022  
DATE

CSH  
DESIGNED BY:  
SMB  
DRAWN BY:  
CSH  
CHECKED BY:  
2 OF 3

**ZONING MAP  
FOR THE  
CITY OF BROCK,  
PARKER COUNTY, TEXAS**

© Project/Brock, Texas 4/17/22, Enprotec/Hibbs & Todd Mapping, LLC, CAD, GIS, GIS/Mapping, Mapping